



WRDS Digital Products Update

Basin Advisory Group Meetings
2010

Who are we?

- The Water Resources Data System (WRDS) is a clearinghouse of hydrological and climatological data for the State of Wyoming.
- WRDS is funded by the Wyoming Water Development Office and housed within the Department of Civil and Architectural Engineering at the University of Wyoming.
- The Wyoming State Climate Office (SCO) is a branch of WRDS, and together we provide a variety of services ranging from the development of enhanced drought-monitoring products to the online dissemination of water resources publications.
- WRDS and the SCO also support a variety of stakeholder groups by assisting in the development of the State Water Plan and helping to coordinate long-term monitoring efforts throughout the region.

Water Resources Data System

Water Resources Data System - Windows Internet Explorer

http://www.wrds.uwyo.edu/

File Edit View Favorites Tools Help

Water Resources Data System

UNIVERSITY OF WYOMING

UW Home | Wyo Web | About UW | Apply | A-Z Directory | Phone/E-mail | Search UW

WRDS

Water Resources Data System

WRDS Homepage
Online Data
Water
Climate
Map Server
Water Library
State Climate Office
Drought
Cooperative Projects
Snowpack
Research Support
Other Water Sites

CoCoRaHS

Water Resources Data System
Dept 3943
1000 E. University Ave.
Laramie, WY 82071

wrds@uwyo.edu
Ph (307) 766-6651
Fax (307) 766-3785

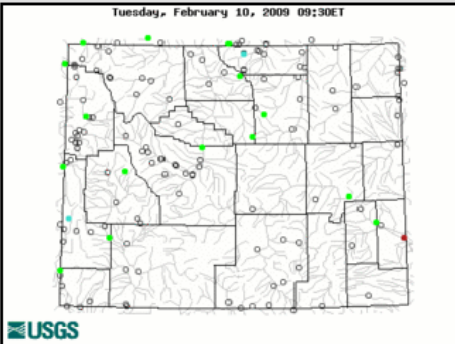
UW Civil Engineering
UNIVERSITY
OF WYOMING
New Thinking

Water and Climate Data for the State of Wyoming

Sponsored by the Wyoming Water Development Office

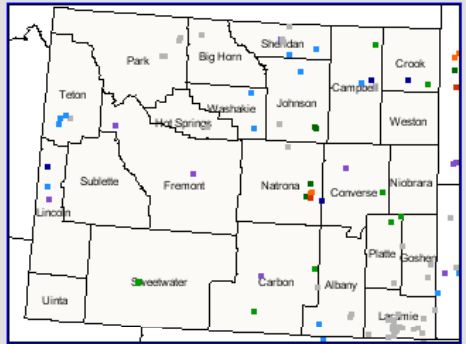
The Water Resources Data System (WRDS) is a clearinghouse of hydrological and climatological data for the State of Wyoming. WRDS is funded by the [Wyoming Water Development Office](#) and housed within the [Department of Civil and Architectural Engineering](#) at the University of Wyoming. The Wyoming State Climate Office (SCO) is a branch of WRDS, and together we provide a variety of services ranging from the development of enhanced drought-monitoring products to the online dissemination of water resources publications. WRDS and the SCO also support a variety of stakeholder groups by assisting in the development of the [State Water Plan](#) and helping to coordinate long-term monitoring efforts throughout the region.

Tuesday, February 10, 2009 09:30ET



USGS

Wyoming Streamflow (click map to enlarge)
Updated: Tuesday, 10-Feb-2009 08:01:01 MST



Today's CoCoRaHS Precipitation Reports
Click Map to Enlarge
[Become an Observer](#)

Internet 100%

WRDS Climate Data

Climate Data that can be directly used in the Basin Planning Process.


Wyoming State Climate Office - Data - Windows Internet Explorer

http://www.wrds.uwyo.edu/sco/data/data.html

File Edit View Favorites Tools Help

Wyoming State Climate Office - Data

UNIVERSITY OF WYOMING UW Home | Wyo Web | About UW | Apply | A-Z Directory | Phone/E-mail | Search UW



Climate Data

The State Climate Office offers several climate data products related to precipitation and temperature for Wyoming.

- [1971-2000 Climate Normals](#)
- Comparison of 1971-2000 and 1961-1990 Normals
 - [Precipitation](#)
 - [Maximum Temperature](#)
 - [Minimum Temperature](#)
 - [Mean Temperature](#)

Temperature Products

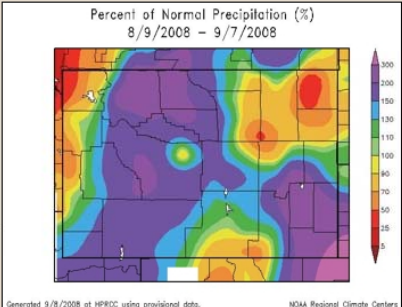
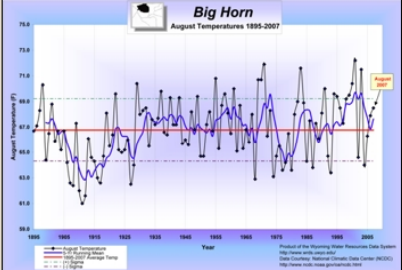
- [Climate Division Temperature Charts and Data](#)

Precipitation Products

- [Water Year Precipitation \(NWS COOP\) \(2003-2009\)](#)
- [Statewide Precipitation Departures from Normal](#)
- [Climate Division Precipitation Charts and Data](#)
- [USDA Crop Weather Report](#)

* Water Resources Data System (WRDS)

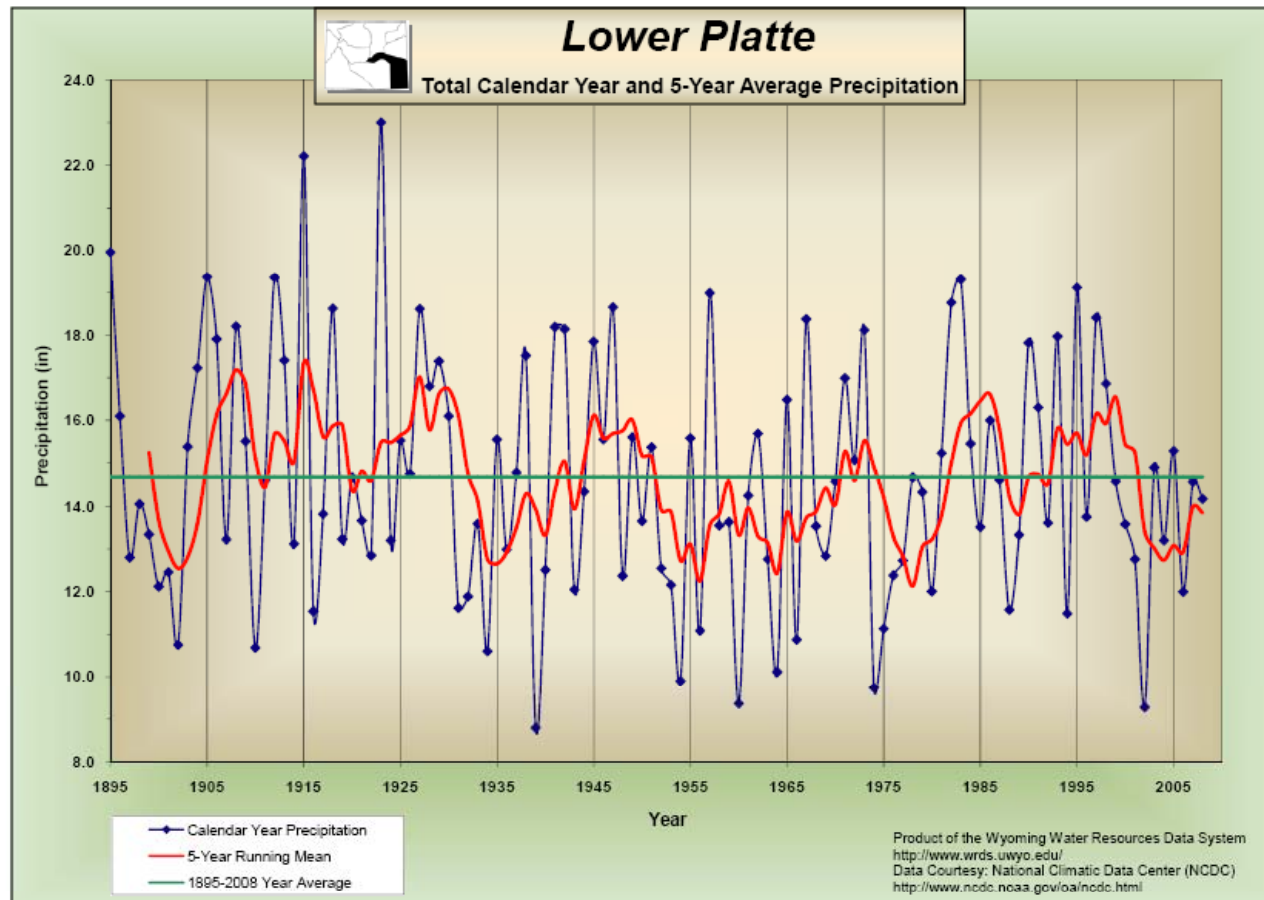
The Water Resources Data System is a clearinghouse of hydrological and climatological data for the State of Wyoming. Funded by the Wyoming Water Development Office, the System offers a wide range of products and services to its users.



Generated 9/8/2008 at HPRDC using provisional data. NOAA Regional Climate Centers

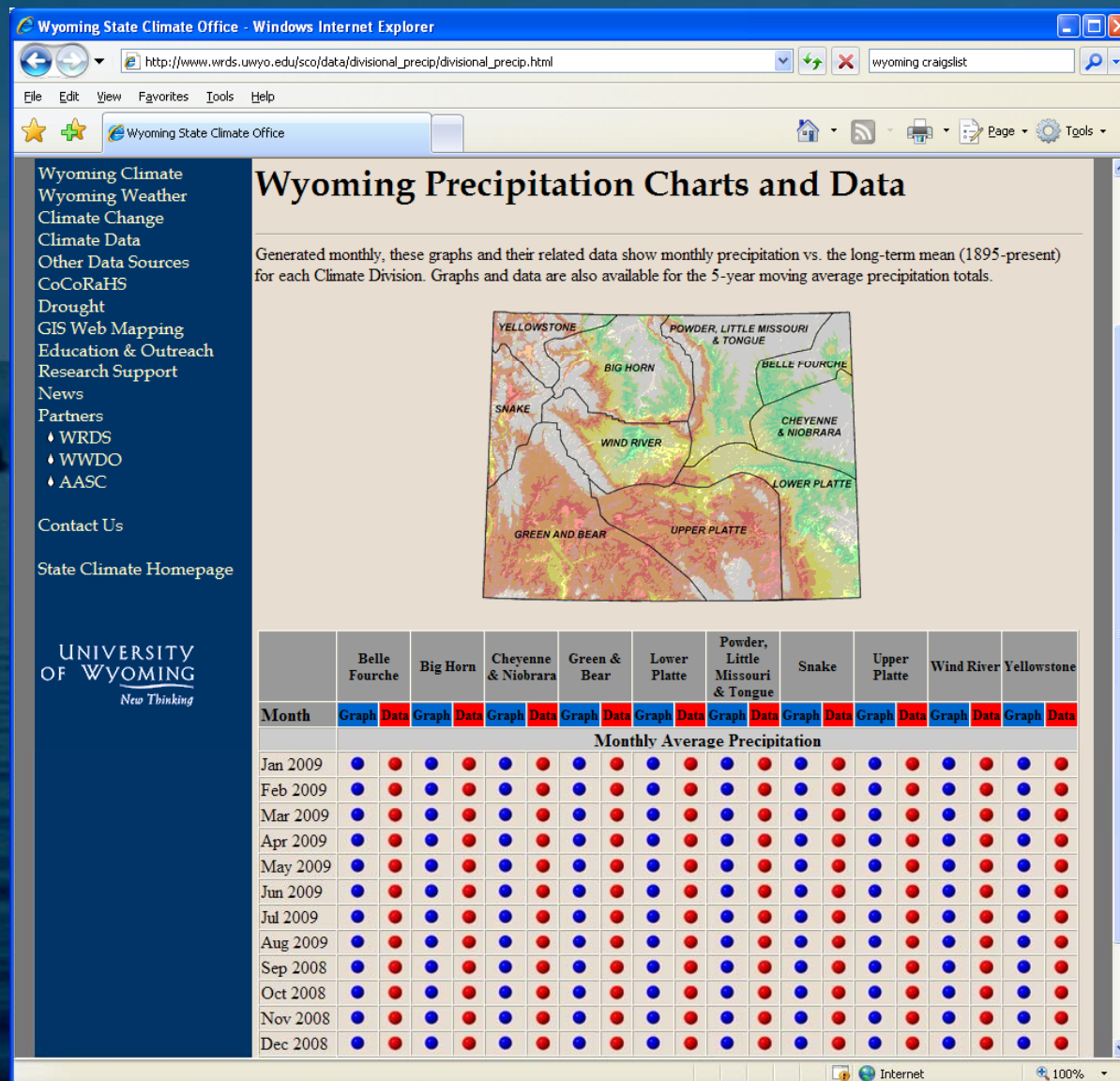
WRDS Climate Data

Precipitation Data

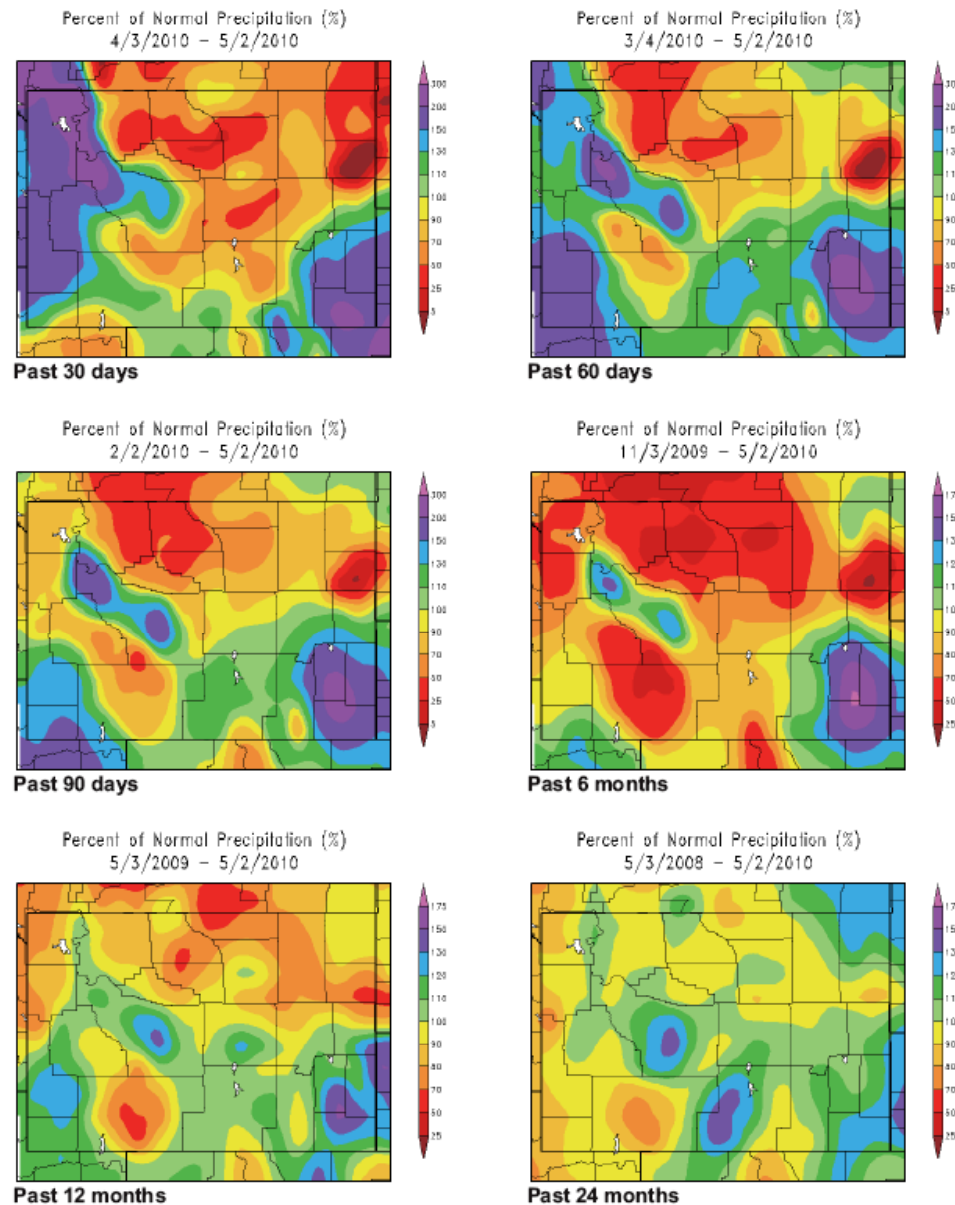


WRDS Climate Data

Climate Data that can be directly used in the Basin Planning Process.



Wyoming Precipitation



Departures from Normal

- 30 Days
- 60 Days
- 90 Days
- 6 months
- 12 months
- 24 months

Online GIS Mapping

Wyoming State Climate Office - Windows Internet Explorer


http://www.wrds.uwyo.edu/sco/gis/IMS.html

File Edit View Favorites Tools Help

Wyoming State Climate Office

UNIVERSITY OF WYOMING

UW Home | Wyo Web | About UW | Apply | A-Z Directory | Phone/E-mail | Search UW

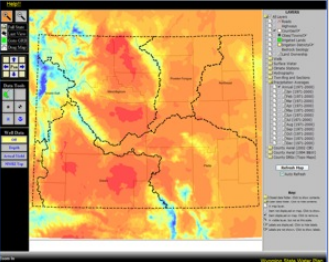


Wyoming Climate
Wyoming Weather
Climate Change
Climate Data
Other Data Sources
CoCoRaHS
Drought
GIS Web Mapping
Education & Outreach
Research Support
News
Partners
♦ WRDS
♦ WWDO
♦ AASC
Contact Us
State Climate Homepage
GA Position
Announcement

UNIVERSITY OF WYOMING
New Thinking

GIS Web Mapping

As more and more municipalities, irrigation districts and other water related entities begin to utilize the World Wide Web, the WRDS and the State Climate Office have taken the opportunity to make water and climate data available using customized ArcIMS services. Customized ArcIMS applications allow users to examine numerous aspects of Wyoming water and climate simultaneously, and this approach provides "one stop shopping" for access to important sources of data and information. These efforts are funded by the Wyoming Water Development Office, and these tools will be a key component of updates to the State Water Plan.



* [Wyoming Water and Climate Map Server](#)

* [Powder River Basin IMS Web Mapping Site](#)

Important Notes:

1. Be sure to disable popup blockers or at least allow popups from .wrds.uwyo.edu before accessing the Map Server. Please check the documentation of your specific blocker for how to accomplish this. Not all layers are visible at all scales. Most layers are not visible when zoomed in closer than 1:24000 scale. Many layers are also not visible at the statewide scale, either. Be sure to zoom in to a general area of interest before turning on layers. If a layer is not visible at your current zoom level, the box next to it will be indicated with the following symbol
2. Please note that the first time the map is accessed, it may take 15-20 seconds to draw.
3. First time users are encouraged to read the **HELP** menu, located to the right of the screen, before using the IMS application.
4. Please be aware that certain browser toolbar buttons, ie refresh, back and forward, will not work with this application. You will need to use the IMS application tools to perform these tasks.
5. While WRDS strives to make this IMS application available at all times, please be aware that the application can be down at times for upgrades and data maintenance.
6. The IMS application will work with current dialup speeds, however the user should be aware that certain functions and drawing times will take longer. Please be patient. Application performance can be increased through the use of broadband access available from local telecommunication providers.

While every effort has been made to provide a useable and informative application, please be aware that the IMS is a work-in-progress. Although the utmost care has been taken to insure the accuracy of the mapping and attribute information.

Trusted sites 100%

Statewide Framework Water Plan

Available GIS Data for Download

Wyoming State Water Plan - Windows Internet Explorer

http://waterplan.state.wy.us/plan/statewide/gis/gis.html

File Edit View Favorites Tools Help

Wyoming State Water Plan

Citizen Government Business Visitor

Wyoming State Water Plan
Wyoming Water Development Office
6920 Yellowtail Rd
Cheyenne, WY 82002
Phone: 307-777- 7626

News and Information

- ◆ Newsletter
- ◆ Water Planning Process History
- ◆ Historical Planning Documents
- ◆ Wyoming Water Facts

River Basin Plans

- ◆ Statewide Framework Plan
- ◆ Bear River Basin
- ◆ Green River Basin
- ◆ NE River Basin
- ◆ Platte River Basin
- ◆ Powder/Tongue River Basin
- ◆ Snake/Salt River Basin
- ◆ Wind/Bighorn River Basin

Basin Advisory Groups

- ◆ Mission and Purpose
- ◆ Calendar
- ◆ Agendas
- ◆ Meeting Records
- ◆ Reference Material

Planning Products

- ◆ GIS Web Mapping
- ◆ Framework Water Plan
- ◆ Platte Water Atlas
- ◆ Water Search Engine
- ◆ Send Us Your Comments

Partners

- ◆ State Engineer's Office
- ◆ Water Resources Data System

Contact Us

Water Plan Home Page

**Statewide Framework Plan
GIS Products**

- ◆ [How to Download Shapefiles](#)
- ◆ [Download ArcExplorer by ESRI](#) - Free GIS Data Viewer

Shapefile/Database	Metadata	Scale	Type	Source
Agriculture				
Irrigated Land	Metadata	1:24,000	Polygon	WWC/Greenwood Mapping
Points of Diversions	Metadata	1:24,000	Point	WWC/Greenwood Mapping
Wells	Metadata	1:24,000	Point	WWC/Greenwood Mapping
Reservoirs	Metadata	1:24,000	Polygon	WWC/Greenwood Mapping
Gaging Stations	Metadata	1:24,000	Point	WWC/Greenwood Mapping
Opportunities	Metadata	1:24,000	Point	WWC/Greenwood Mapping
Linking Table	Metadata	N/A	Database	WWC/Greenwood Mapping
Permits	Metadata	N/A	Database	WWC/Greenwood Mapping

Internet 100%

Online GIS Mapping

http://ims2.wrds.uwyo.edu/Website/Statewide/viewer.htm - Windows Internet Explorer

http://ims2.wrds.uwyo.edu/Website/Statewide/viewer.htm

File Edit View Favorites Tools Help

http://ims2.wrds.uwyo.edu/Website/Statewide/viewe...

Home RSS Print Page Tools

Help **Climate** **Surface Water** **Groundwater**

Full State
Last View
Drag Map

Data Tools

Avg PPT

Publications

Well Data

Off
Depth
Actual Yield
MWBZ Top

Zoom In

Snake-Salt Wind-Bighorn Powder-Tongue Northeast
Bear Green Platte

LAYERS

- ☒ All Layers
- ☒ Roads
- ☒ Highways
- ☒ Counties
- ☒ Cities/Towns
- ☒ Irrigated Lands
- ☒ Irrigation Districts
- ☒ Bedrock Geology
- ☒ Land Ownership
- ☒ Wells
- ☒ Surface Water
- ☒ Climate Stations
- ☒ Hydrography
- ☒ Twn-Rng and Sections
- ☒ Precipitation Averages
- ☒ County Aerial (2002 CIR)
- ☒ County Aerial (1994 B&W)
- ☒ County DRGs (Topo Maps)

Refresh Map
☒ Auto Refresh

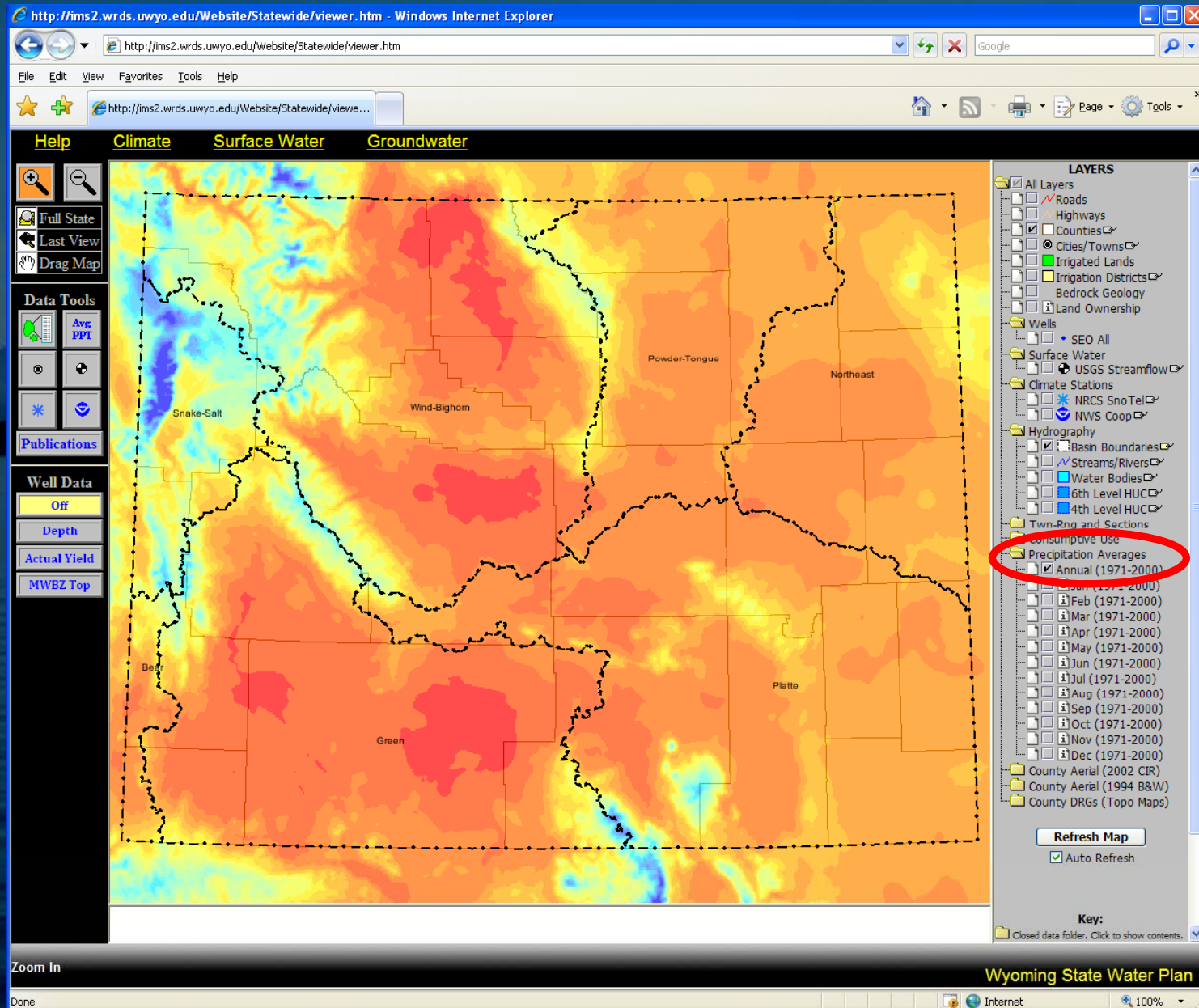
Key:

- Closed data folder. Click to show contents.
- Open data folder. Click to hide contents.
- A map layer.
- Item not displayed on map. Click to show.
- Item displayed on map. Click to remove.
- A visible layer, but not at this scale.
- Labels are displayed. Click to hide labels.
- Labels are not shown. Click to show labels.

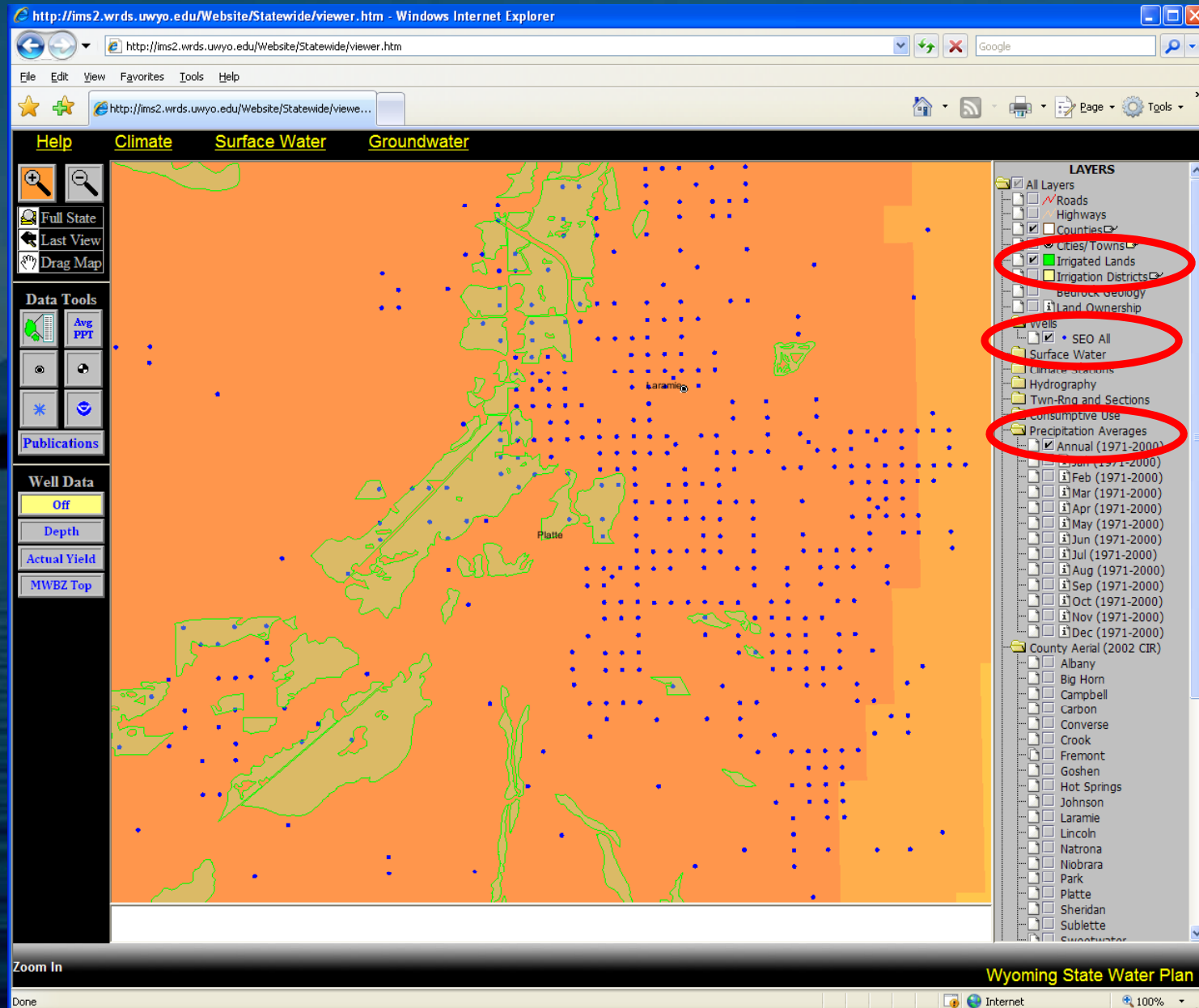
Wyoming State Water Plan

Internet 100%

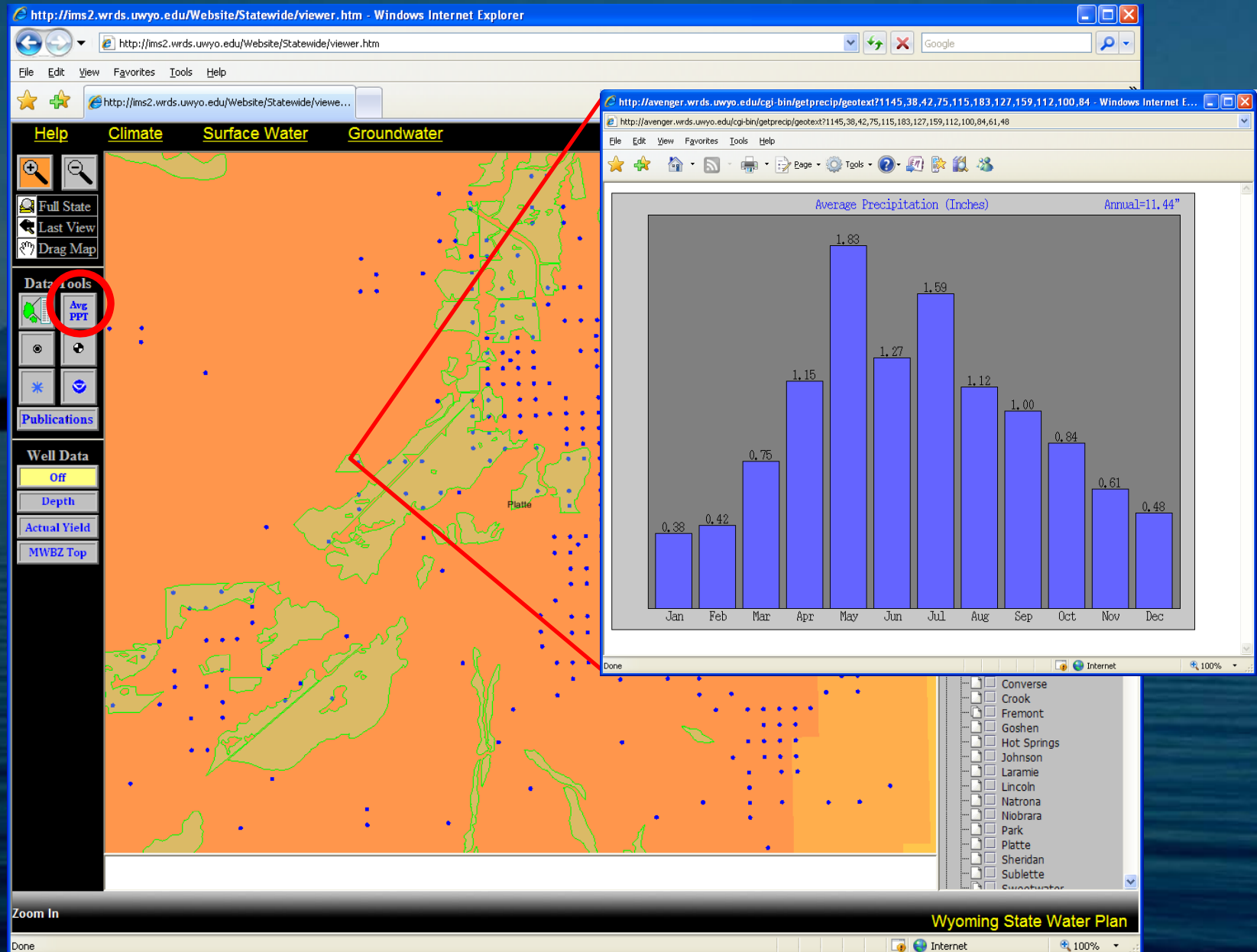
1971-2000 Precipitation Averages



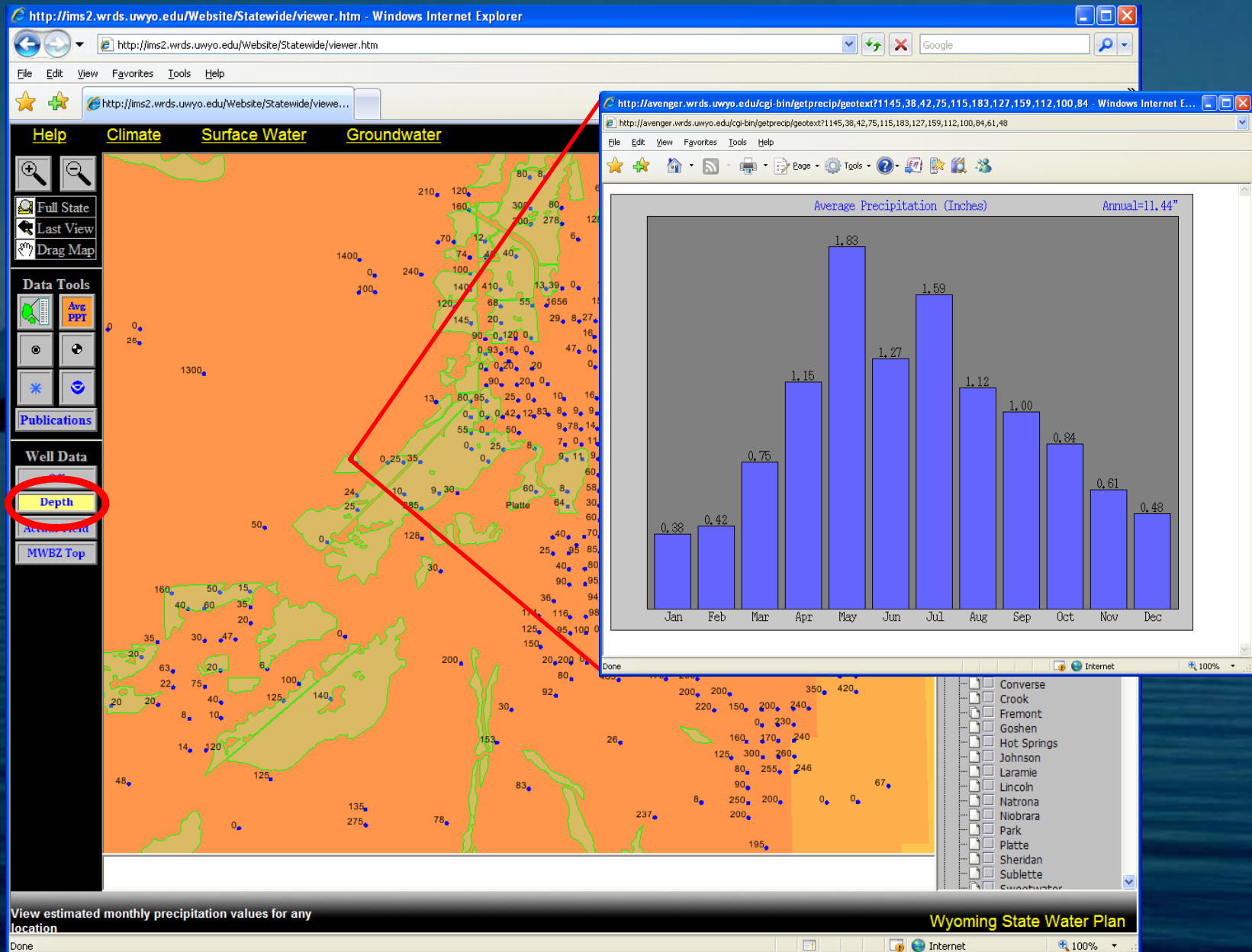
1971-2000 Precipitation Averages, SEO Wells & Irrigated Lands



1971-2000 Precipitation Averages, SEO Wells & Irrigated Lands



1971-2000 Precipitation Averages, SEO Wells & Irrigated Lands



GIS Mapping of Irrigated Lands

http://ims2.wrds.uwyo.edu/Website/Statewide/viewer.htm - Windows Internet Explorer

File Edit View Favorites Tools Help

http://ims2.wrds.uwyo.edu/Website/Statewide/viewe...

Help Climate Surface Water Groundwater

Full State Last View Drag Map

Data Tools Avg PPT

Publications

Well Data Off Depth Actual Yield MWBZ Top

Zoom In

Wyoming State Water Plan

Permits GR112 - Windows Internet Explorer

http://ims2.wrds.uwyo.edu:8080/GetInPermit.jsp?POLYID=GR112

File Edit View Favorites Tools Help

Permit	Priority	Source	Facility	Use	Unit	Type	Status	Amount
3025 Enl.	21-Aug-1914	Horse Creek	Enl. Elkhorn Ditch	IRR	OS	ADJ	6.10	CFS
3032 Enl.	10-Sep-1914	Horse Creek	Enl. McGovern (Snider) D	IRR	OS	ADJ	4.60	CFS
3066 Enl.	30-Nov-1914	Horse Creek	Enl. Irwin No.1 Ditch	IRR	OS	ADJ	6.90	CFS
3069 Enl.	21-Nov-1914	Horse Creek	Enl. Smith Ditch	IRR	OS	ADJ	10.70	CFS
3135	24-Apr-1901	Horse Creek	Irwin Ditch	IRR	OS	ADJ	4.60	CFS
3151 Enl.	22-Mar-1915	Horse Creek	Enl. McGovern Ditch	IRR	OS	ADJ	2.30	CFS
3951 Enl.	01-Jun-1918	Horse Creek	Enl. Irwin No.1 Ditch	IRR	OS	ADJ	5.70	CFS
4010 Enl.	05-Jun-1919	Horse Creek	Enl. McGovern No.2 Ditch	IRR	OS	ADJ	1.80	CFS
4049	14-Jul-1902	Horse Creek	Smith Ditch	IRR	OS	ADJ	5.00	CFS
10559	11-Mar-1911	Lead Creek	Kannard Ditch	IRR	OS	ADJ	1.30	CFS
492 Enl.	11-Jan-1900	Horse Creek	Enl. Snyder Ditch	IRR	OS	ADJ	4.00	CFS
10560	11-Mar-1911	Lead Creek	Germain Ditch	IRR	OS	ADJ	2.60	CFS
11863	04-Dec-1912	Horse Creek	Ball No.2 Ditch	IRR	OS	ADJ	1.00	CFS
5100	09-Oct-1902	Horse Creek	Elk Horn (Moose Horn) Di	IRR	OS	ADJ	6.40	CFS
12612	06-Aug-1914	Horse Creek	Anderson Ditch	IRR	OS	ADJ	4.40	CFS
5781 Enl.	24-Nov-1954	Lead Creek	Enl. Germain Ditch	IRR	OS	ADJ	1.30	CFS
5861 Enl.	26-Apr-1956	Horse Creek	Enl. Lead Ditch	IRR	OS	ADJ	1.00	CFS
14709	28-Jun-1917	Frenchy Creek	Germain No.2 Ditch	IRR	OS	ADJ	.50	CFS
6060 Enl.	10-Jan-1961	Horse Creek	Enl. McGovern No.2 (Lead	IRR	OS	ADJ	1.30	CFS
6085	06-Jul-1904	Lead Creek	Conwell Ditch	IRR	OS	ADJ	1.30	CFS
6143 Enl.	01-Mar-1965	Lead Creek	Enl. Conwell Ditch	IRR	OS	ADJ	2.40	CFS
1656 Enl.	22-Dec-1906	Horse Creek	Enl. Irwin No.1 Ditch	IRR	OS	ADJ	1.80	CFS
1757 Enl.	22-Aug-1907	Horse Creek	Enl. Lead Ditch	IRR	OS	ADJ	2.30	CFS
1758 Enl.	05-Aug-1907	Lead Creek	Enl. Conwell Ditch	IRR	OS	ADJ	4.50	CFS
6477 Enl.	17-Apr-1973	Horse Creek	Enl. Irwin No.1 Ditch	IRR	OS	ADJ	.60	CFS
6478 Enl.	17-Apr-1973	Horse Creek	Enl. Hartley Ditch	IRR	OS	ADJ	1.10	CFS
6479 Enl.	17-Apr-1973	Horse Creek	Enl. Snider Ditch	IRR	OS	ADJ	.50	CFS
847 Enl.	23-May-1902	Horse Creek	Enl. Snider Ditch	IRR	OS	ADJ	4.60	CFS
1942	04-Jul-1898	Horse Creek	Snyder Ditch	IRR	OS	ADJ	4.60	CFS
1952 Enl.	03-Sep-1908	Horse Creek	Enl. Irwin No.1 Ditch	IRR	OS	ADJ	4.60	CFS
21791	09-Oct-1956	Horse Creek	Moose Horn Ditch	IRR	OS	ADJ	.30	CFS
Terr.	01-May-1889	Horse Creek	Hartley Ditch	IRR	OS	ADJ	11.40	CFS
24156	11-May-1972	Todd-Conwell Draw	Lead-Todd-Conwell Ditch	IRR	SS	ADJ		
2656	11-Jun-1900	Horse Creek	Lead Ditch	IRR	OS	ADJ	9.50	CFS
2678 Enl.	04-Sep-1912	Horse Creek	Enl. Snider Ditch	IRR	OS	ADJ	4.50	CFS

Done Internet 100%

Online Maps of Public Water Systems

Public Water System Survey Responses for Cheyenne - Windows Internet Explorer

http://avenger.wrds.uwyo.edu/munic/5600011C.html

File Edit View Favorites Tools Help

Public Water System Survey Responses for Cheyenne

Question	Response
Date of Response	8/28/2007
Name of Entity/Municipality	Cheyenne
County	Laramie
Public Water System ID #	5600011C
Entity Census Population (2000)	53,011
Population Served by Water System	65,000
Surface Water Source Name	Crow Creek, Douglas Creek, Little Snake
Type of Diversion for Surface Water Source(s)	Surface Direct, Alluvial Wells, Dam
Number of Wells	39
Minimum Depth of Wells	200
Maximum Depth of Wells	500
Name of Other Water Source(s)	N/A
Distance to Distribution System (ft)	26,400
Is there a wellhead or source water protection plan	Yes
Total maximum capacity of all water sources (gpm)	22,000
Treatment methods used regularly	DC, F, TP
Maximum Raw Water Storage Capacity (gal)	2,117,900,000
Maximum Treated Water storage capacity (gal)	35,000,000
Names of other entities served	South Cheyenne District, Warren AFB
Sell water wholesale to other entities?	No
If yes, to whom?	
Quantity Sold on an Average Day (gal)	
Quantity Sold on a Peak Day (gal)	
Quantity Sold Annually (gal)	
Sold by what unit	
Cost per unit (\$)	
How many service connections (taps) are inside entity boundaries	51,850
How many service connections (taps) are outside entity boundaries	150
Acres Irrigated with Untreated Water	105
Acres Irrigated with Treated Water	810
Estimate Gallons used Per Capita Per Day (Avg Day)	202
Estimate Gallons used Per Capita Per Day (Peak Day)	566
Total gallons used by system (Avg Day)	131,000,000
Total gallons used by system (Peak Day)	36,800,000

Done

Windows Internet Explorer

Google

Public Water System Survey Responses for Cheyenne

Layers

- All Layers
- Roads
- Highways
- Counties
- Cities/Towns
- Irrigated Lands
- Irrigation Districts
- Bedrock Geology
- Land Ownership
- Wells
- Surface Water
- Climate Stations
- Hydrography
- Town-Ring and Sections
- Precipitation Averages
- County Aerial (2002 CIR)
- County Aerial (1994 B&W)
- County DRGs (Topo Maps)

Refresh Map

Auto Refresh

Key:

- Closed data folder. Click to show contents.
- Open data folder. Click to hide contents.
- A map layer.
- Item not displayed on map. Click to show.
- Item displayed on map. Click to remove.
- A visible layer, but not at this scale.
- Labels are displayed. Click to hide labels.
- Labels are not shown. Click to show labels.

Click on one of the City dots (•) to retrieve Survey Responses

View Responses to Public Water System Surveys

Wyoming State Water Plan

Done

Internet

100%

Online Maps Linked to Online Publications

The screenshot displays two web browser windows. The left window, titled "http://ims2.wrds.uwyo.edu/Website/Statewide/viewer.htm", shows a map of Wyoming with county boundaries. The right window, titled "Water Resources Data System Library - Water Development Commission Projects and Studies", shows a list of publications for Sweetwater County. A red line connects the Sweetwater County label on the map to the publication list in the right window.

Water Resources Data System Library
Wyoming Water Development Commission Projects and Studies

In June 2008, WRDS began a major review of all electronic documents in its WWDC "Project Report and Studies" collection. Each electronic document will be checked for completeness, and optimized to ensure compatibility with all commonly used versions of the Adobe Acrobat reader. Until this project is completed, some electronic documents dating to 2004 or earlier will not be available online. However, the majority of these files may still be obtained by contacting the WRDS Librarian at library@wrds.uwyo.edu or 307-766-6661.

Sweetwater County

Bairol

- Hydro-Search, Inc., [Bairol, Wyoming Groundwater Development Feasibility Exploration Program](#), Nov, 1983 (70,753 kb)
- Lidstone and Associates, Inc., [Executive Summary of Final Report, Bairol Water Supply Project Level II](#), May, 2000 (643 kb)
- Lidstone and Associates, Inc., [Bairol Water Supply Project Level II, Final Report](#), May, 2000 (14,615 kb)
- Lidstone and Associates, Inc., [Bairol Water Supply Project Level II, Phase IV, Final Report](#), Oct, 2001 (12,638 kb)
- Lidstone and Associates, Inc., [Executive Summary of Final Report, Bairol Water Supply Project Level II, Phase V](#), May, 2003 (1,022 kb)
- Lidstone and Associates, Inc., [Town of Bairol Water Supply Project Level II, Phase V Report](#), May, 2003 (21,241 kb)

Bitter Creek

- Johnson-Fermelia Company, Inc., [Rock Springs, Wyoming Flood Control Project, Bitter Creek Tributaries Level II Feasibility Study, Phase 1A Report](#), Feb, 1989 (19,039 kb)
- Johnson-Fermelia Company, Inc., [Bitter Creek Channel Improvement Study, Executive Summary](#), Sep, 1991 (307 kb)
- Johnson-Fermelia Company, Inc., [Bitter Creek Channel Improvement Study, Level II for the City of Rock Springs](#), Sep, 1991 (9,547 kb)
- Johnson-Fermelia Company, Inc., [Bitter Creek Tributary Flood Study, Rock Springs, Wyoming Level II Feasibility Study, Phase II Report](#), Nov, 1991 (6,694 kb)
- Johnson-Fermelia Company, Inc., [Bitter Creek Tributary Flood Study, Rock Springs, Wyoming Level II Feasibility Study, Phase II Report Executive Summary](#), Nov, 1991 (279 kb)

Click in any County to view a list of Publications pertaining to that County

View Publications for a County

Wyoming State Water Plan

The Water Library



The Water Library serves as a repository for WWDO Development Reports, River Basin Plans and Historical Water Planning Documents; as well as documents from the State Engineer's Office, USGS, WSGS, BLM, and research done at the University of Wyoming.

The Water Library

River Basin Plans

Water Resources Data System Library - Reference Shelf - River Basin Plans - Windows Internet Explorer

http://library.wrds.uwyo.edu/rbplans.html

File Edit View Favorites Tools Help

Water Resources Data System Library - Reference Sh...

UNIVERSITY OF WYOMING UW Home | Wyo Web | About UW | Apply | A-Z Directory | Phone/E-mail | Search UW

Water Resources Data System Library

Reference
River Basin Plans
Ground Water Characteristics
Reference Shelf
Links

Online Documents
Water Development Reports
Historical Planning Documents
Water Resource Publications
Water Resource Series
Research Briefs
Theses
Videos

[Publications for Sale](#)

[Contact Us](#)

[Water Resources Data System](#)

[Library Homepage](#)

[Search](#)

UNIVERSITY OF WYOMING
New Thinking

Reference River Basin Plans

Guidelines

States West Water Resources Corporation. 2001. [Guidelines for Development of Basin Plans](#). Cheyenne, WY: Wyoming Water Development Commission. 1 V.

Bear River Basin

Forsgren Associates, Inc. et. al. 2001. [Bear River Basin Water Plan Final Report](#). Cheyenne, WY: Wyoming Water Development Commission. 1 V.

Forsgren Associates, Inc. et. al. 2001. [Bear River Basin Water Plan Executive Summary](#). Cheyenne, WY: Wyoming Water Development Commission. 1 V.

Forsgren Associates, Inc. et. al. 2001. [Bear River Basin Water Plan Appendix](#). Cheyenne, WY: Wyoming Water Development Commission. 2 V.

To view online report, click here: <http://waterplan.state.wy.us/plan/bear/bear-plan.html>

Green River Basin

States West Water Resources Corporation. 2001. [Green River Basin Water Planning Process Final Report](#). Cheyenne, WY: Wyoming Water Development Commission. 1 V.

States West Water Resources Corporation. 2001. [Green River Basin Water Planning Process Executive Summary](#). Cheyenne, WY: Wyoming Water Development Commission. 1 V.

States West Water Resources Corporation. 2001. [Green River Basin Water Planning Process Technical Memoranda](#). Cheyenne, WY: Wyoming Water Development Commission. 2 V.

To view online, click here: <http://waterplan.state.wy.us/plan/green/green-plan.html>

Northeast Wyoming

HKM Engineering, Inc., et. al. 2002. [Northeast Wyoming River Basins Plan Final Report](#). Cheyenne, WY: Wyoming Water Development Commission. 1 V.

HKM Engineering, Inc., et. al. 2002. [Northeast Wyoming River Basins Plan Executive Summary](#). Cheyenne, WY: Wyoming Water Development Commission. 1 V.

Trusted sites 100%

The Water Library

River Basin Plans

http://waterplan.state.wy.us/plan/green/finalrept/finalrept_lores.pdf - Windows Internet Explorer

http://waterplan.state.wy.us/plan/green/finalrept/finalrept_lores.pdf

File Edit Go To Favorites Help


http://waterplan.state.wy.us/plan/green/finalrept/finalrept_lores.pdf

1 / 178 68.6%

FINAL REPORT

Green River Basin Water Planning Process

February, 2001



WYOMING

Green River Basin Great Divide Basin

Prepared for:

Wyoming Water Development Commission Basin Planning Program

States West Water Resources Corporation

Green River Basin 2010 Plan, Groundwater Report - Title Page and Preface - Windows Internet Explorer

http://waterplan.state.wy.us/plan/green/2010/finalrept/gw-tpage_preface.html

File Edit View Favorites Tools Help

Green River Basin 2010 Plan, Groundwater Report - Title Page and Preface

Green River Basin 2010 Groundwater Report

(1 of 4) 64.5%

Available groundwater determination

Technical Memorandum

WWDC Green River Basin Water Plan II – Groundwater study
Level I (2007–2009)
October 22, 2008 (Revised September 2009)

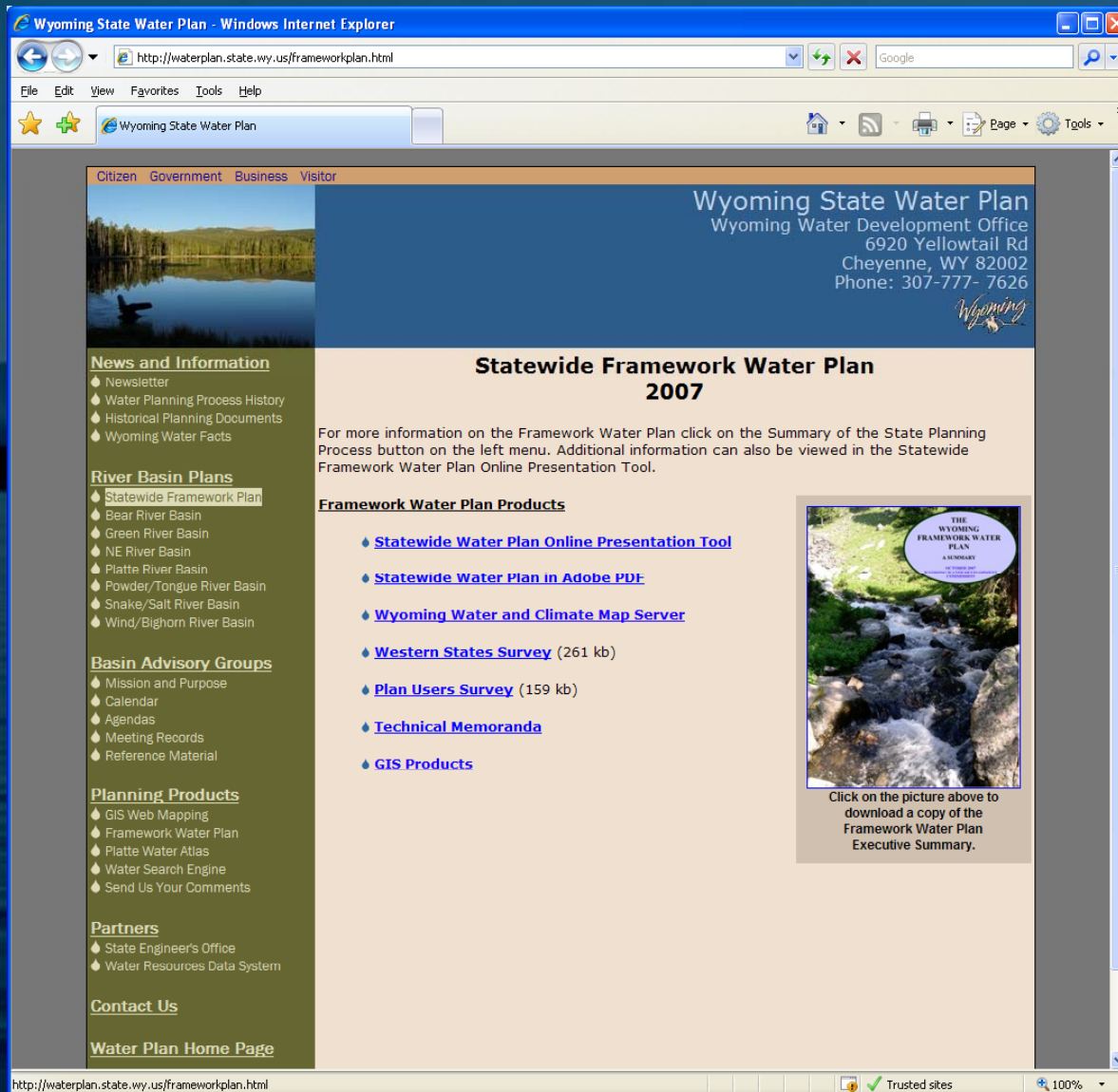
Keith E. Clarey¹, Timothy Bartos², David Copeland¹, Laura L. Halberg²,
Melanie L. Clark², and Melissa L. Thompson¹

David Copeland¹ and Meg Ewald¹, Editors

This report was prepared under contract for the Wyoming Water Development Commission (WWDC) by the Wyoming State Geological Survey (WSGS), United States Geological Survey (USGS), and Water Resources Data System (WRDS), in cooperation with the Wyoming State Engineer's Office (WSEO) and the Wyoming Oil and Gas Conservation Commission (WOGCC)

¹Wyoming State Geological Survey, P.O. Box 1347, Laramie, Wyoming 82073-1347
²U.S. Geological Survey, Wyoming Water Science Center, 2617 E. Lincolnway, Suite B, Cheyenne, Wyoming 82001

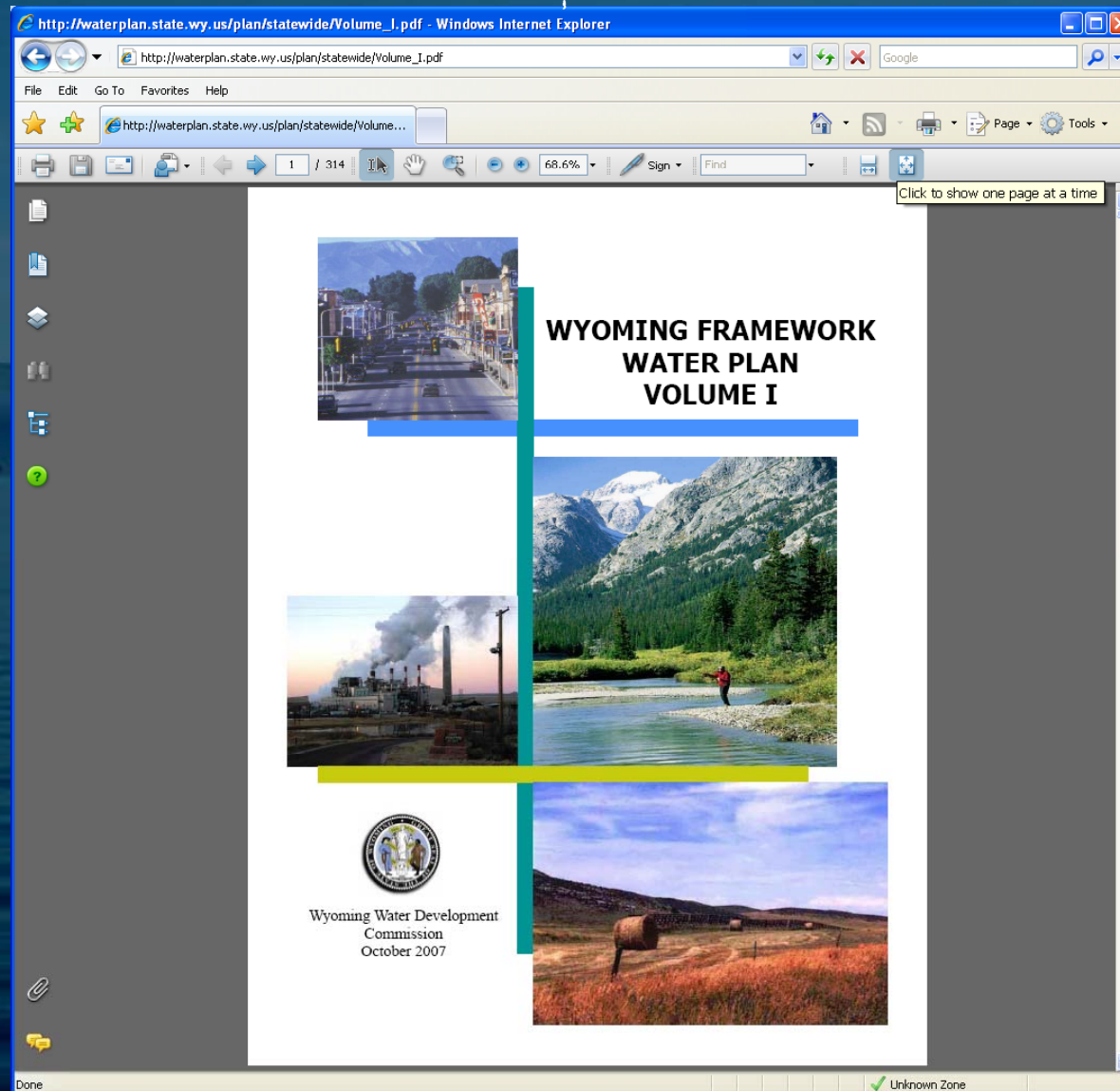
Statewide Framework Water Plan



The Statewide Framework Plan, which was completed in 2007, is a comprehensive inventory of the state's water resources and related lands, a summary of the state's present water uses, a projection of future water needs, and an identification of alternative decisions to meet future water needs.

Statewide Framework Water Plan

Available as a printable PDF



Statewide Framework Water Plan

As basins are updated, so are the data
Green River Basin Irrigated Acreage

Wyoming State Water Plan - Windows Internet Explorer

http://waterplan.state.wy.us/plan/statewide/tables/5-1.html

File Edit View Favorites Tools Help

Wyoming State Water Plan

Citizen Government Business Visitor

Wyoming State Water Plan
Wyoming Water Development Office
6920 Yellowtail Rd
Cheyenne, WY 82002
Phone: 307-777- 7626

Home Page News & Information River Basin Plans Basin Advisory Groups Planning Products

[Statewide Framework Plan Updated Data Tables](#)

Table 5-1 Irrigated Acreage

River Basin	Irrigated Lands ² (acres)			
	1973 Total	Total	Surface Water	Ground Water
Bear	59,000	64,000		
Green ³	332,000	331,100	330,980	120
Northeast Wyoming ³	161,000	77,600	59,600	18,000
Platte	553,000	613,000		220
Powder/Tongue ^{1,3}		161,400	161,180	220
Snake/Salt	94,000	99,000		
Wind/Bighorn ⁴	539,000	601,000		
Total	1,738,000	1,947,100		

¹ In the 1973 Framework Plan, Powder/Tongue Basin is included in Northeast Wyoming Basin. Also, the 1973 Wind/Bighorn Basin included the Little Bighorn subbasin, but the Little Bighorn is in the 2002 Powder/Tongue Basin.

² Current irrigated acreage listed for primary source of supply. Idle lands identified in the Northeast Wyoming and Powder/Tongue basins are not included.

³ Only Green, Northeast, and Powder/Tongue River Basin Plans distinguished between surface water and groundwater irrigated acreage.

⁴ Current Wind/Bighorn figure is modeled irrigated acreage for full-supply scenario and does not include Popo Agie Basin or Tribal Futures Projects.

[2010 Irrigated Acreage](#)

Privacy Policy

Done Trusted sites 100%

Statewide Framework Water Plan

As basins are updated, so are the data
Green River Basin Irrigated Acreage

Wyoming State Water Plan - Windows Internet Explorer

http://waterplan.state.wy.us/plan/statewide/tables/irr_acres.html

File Edit View Favorites Tools Help

Wyoming State Water Plan

Citizen Government Business Visitor

Wyoming State Water Plan
Wyoming Water Development Office
6920 Yellowtail Rd
Cheyenne, WY 82002
Phone: 307-777- 7626

Home Page News & Information River Basin Plans Basin Advisory Groups Planning Products

[Statewide Framework Plan Updated Data Tables](#)

River Basin	Irrigated Lands ² (acres)			
	1973 Total	Total	Surface Water	Ground Water
Bear	59,000	64,000		
Green ³	332,000	342,300	334,500	7,800
Northeast Wyoming ³	161,000	77,600	59,600	18,000
Platte	553,000	613,000		220
Powder/Tongue ^{1,3}		161,400	161,180	220
Snake/Salt	94,000	99,000		
Wind/Bighorn ⁴	539,000	601,000		
Total	1,738,000	1,947,100		

Values in RED indicate basins updated since previous statewide plan.

1 In the 1973 Framework Plan, Powder/Tongue Basin is included in Northeast Wyoming Basin. Also, the 1973 Wind/Bighorn Basin included the Little Bighorn subbasin, but the Little Bighorn is in the 2002 Powder/Tongue Basin.

2 Current irrigated acreage listed for primary source of supply. Idle lands identified in the Northeast Wyoming and Powder/Tongue basins are not included.

3 Only Green, Northeast, and Powder/Tongue River Basin Plans distinguished between surface water and groundwater irrigated acreage.

4 Current Wind/Bighorn figure is modeled irrigated acreage for full-supply scenario and does not include Popo Agie Basin or Tribal Futures Projects.

[Irrigated Acreage Table from Previous Statewide Plan](#)

Privacy Policy

Done Trusted sites 100%

Water Development Office Publications

Accessed through the Water Library Website



Water Development Office Publications Available Online

Water Resources Data System Library - Water Development Office

File Edit View History Bookmarks Tools Help

http://library.wrds.uwyo.edu/wwdcrept/Upper_Green/Upper_Green_River-Westside_Str

Most Visited Getting Started Latest Headlines Customize Links Free Hotmail Windows Marketplace Windows Media Windows

Water Resources Data System Library

Donnell & Associates, Inc., [Upper Blue River](#)

Upper Green

ARIX Corporation, [A Report to the Wyoming Water Development Commission on Potential Reservoir Sites](#), Jan, 1983 (2,749 kb)

Wyoming Water Development Commission, [Water Committee](#), Apr, 1983 (1,544 kb)

Kleinfelder, [Upper Green River Storage Study](#), Mar, 1987 (5,144 kb)

Kleinfelder, [Final Report for Upper Green River Storage Study](#), Mar, 1987 (5,144 kb)

Short Elliott Hendrickson Inc., [Upper Green River Storage Study](#), Mar, 1987 (5,144 kb)

Short Elliott Hendrickson Inc., [Upper Green River Storage Study](#), Mar, 1987 (5,144 kb)

Larry Pochop, Robert Burman, [Development of the Upper Green River](#), Mar, 1987 (5,144 kb)

Upper Hanover

Nelson Engineering, [Upper Hanover River Storage Study](#), Mar, 1987 (5,144 kb)

Nelson Engineering, [Upper Hanover River Storage Study](#), Mar, 1987 (5,144 kb)

Upper Laramie River

States West Water Resources Corporation, [Upper Laramie River Storage Study](#), Mar, 1987 (5,144 kb)

Western Water Consultants, [Report on the Upper Laramie River Storage Study](#), Mar, 1987 (5,144 kb)

Western Water Consultants, [Report on the Upper Laramie River Storage Study](#), Mar, 1987 (5,144 kb)

Feb, 1993

Western Water Consultants, [Report on the Upper Laramie River Storage Study](#), Mar, 1987 (5,144 kb)

Western Water Consultants, [Final Report on the Upper Laramie River Storage Study](#), Mar, 1987 (5,144 kb)

Western Water Consultants, [Executive Summary of the Upper Laramie River Storage Study](#), Mar, 1987 (5,144 kb)

Storage, Oct, 1993

Upper Little Warm Springs

Jorgenson Engineering, [Executive Summary of the Upper Little Warm Springs Storage Study](#), Mar, 1987 (5,144 kb)

Jorgenson Engineering, [Executive Summary of the Upper Little Warm Springs Storage Study](#), Mar, 1987 (5,144 kb)

Upper Green River Westside Storage Study, Level II, Final Report - Mozilla Firefox

File Edit View History Bookmarks Tools Help

http://library.wrds.uwyo.edu/wwdcrept/Upper_Green/Upper_Green_River-Westside_Str

Most Visited Getting Started Latest Headlines Customize Links Free Hotmail Windows Marketplace Windows Media Windows

Upper Green River Westside Storage Study, Level II, Final Report


Water Resources Data System Library

2 / 442 45.7%

Find

Final Report

Upper Green River Westside Storage Study, Level II



Submitted to:

**Wyoming Water Development Commission
and
Upper Green River Joint Powers Water Board**

Submitted by:

Short Elliott Hendrickson Inc.

In association with:

Leonard Rice Engineers, Inc.

February 20, 2009

Done

We have on display available documents, State Climate Atlases, brochures, and rain gages.

Any Questions?

UNIVERSITY OF WYOMING [UW Home](#) | [Wyo Web](#) | [About UW](#) | [Apply](#) | [A-Z Directory](#) | [Phone/E-mail](#) | [Search UW](#)

Water Resources Data System Library

Reference
[River Basin Plans](#)
[Ground Water Characteristics](#)
[Reference Shelf](#)
[Links](#)

Online Documents
[Water Development Reports](#)
[Historical Planning Documents](#)
[Water Resource Publications](#)
[Water Resource Series](#)
[Research Briefs](#)
[Theses](#)
[Videos](#)

Publications for Sale

Contact Us

Water Resources Data System



Library Homepage

Search

UNIVERSITY
OF WYOMING
New Thinking

The Water Library

Staffed with a Water Librarian, this comprehensive collection of almost 21,000 documents is an exceptional resource for individuals desiring more indepth information on the State's water resources. Government documents, maps, theses, videos and water institute publications all reside within the collection. Specific agency publications represented in the collection include Wyoming Water Development Commission, State Engineer's Office, US Geological Survey, Bureau of Reclamation, Bureau of Land Management and University of Wyoming theses. Although several states are represented in the Collection, the focus is on Wyoming water. Other materials in the library cover drought, global climate change, the Wyoming water planning program, Wyoming environmental impact statements and a small reference collection.



The Wyoming Water Library

at the
Water
Resources
Data
System

Sponsored by the Wyoming Water Development Office

WWDO & WRDS ONLINE WATER RESOURCE TOOLS

Wyoming Water Development Office
&
Water Resources Data System