










**Legend**

-  Campgrounds
-  Fishing Access Locations
-  Golf Courses
-  Reservoirs Permits > 10,000 AF
-  State Park
-  Wilderness Area
-  USFS National Forest
-  Wildlife Refuge
-  County Boundaries



Platte River Basin Water Plan  
 Recreation Sites  
 Upper Laramie Subbasin