












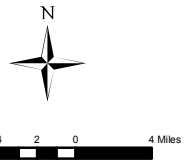
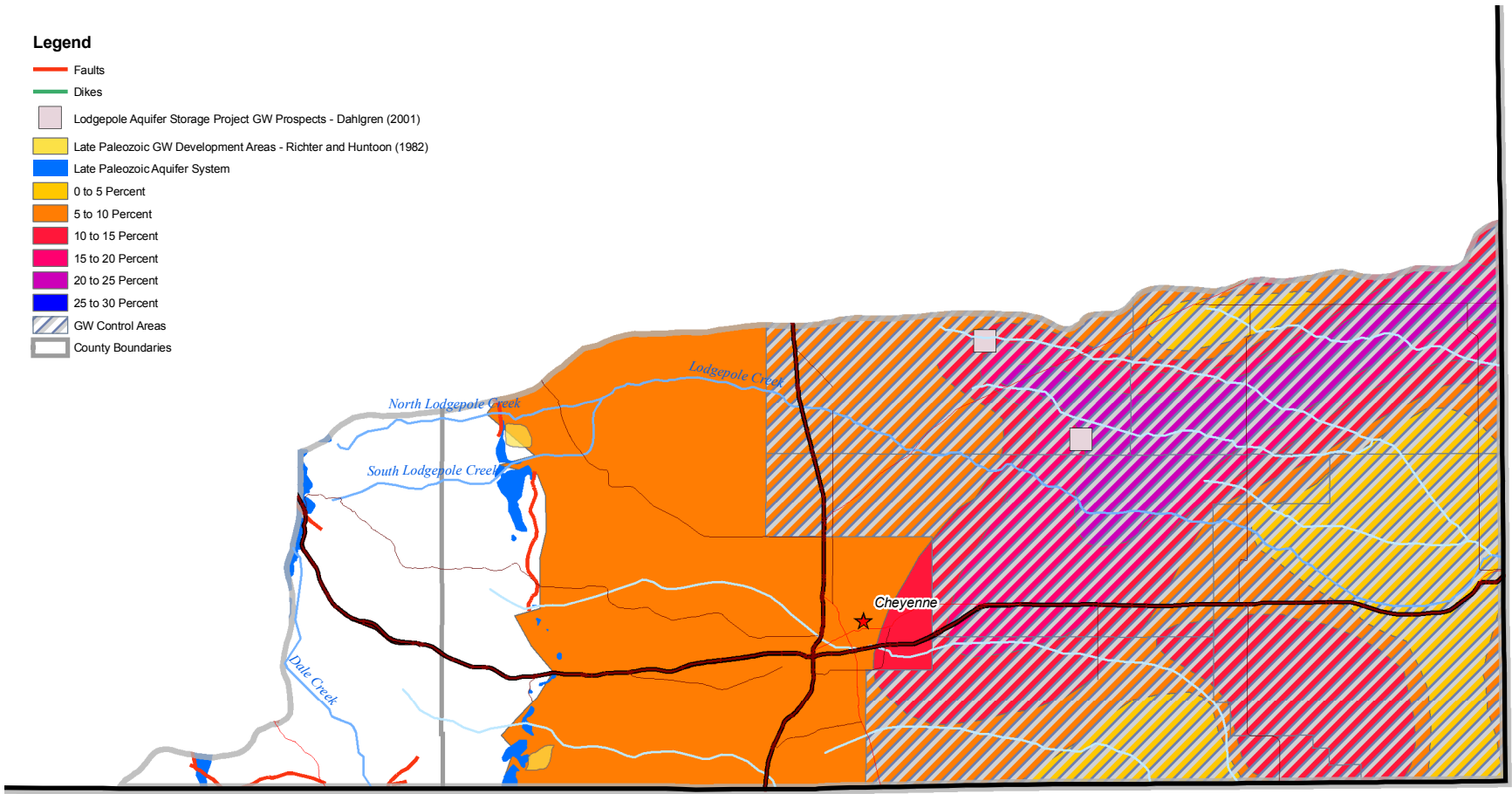


Legend

-  Faults
-  Dikes
-  Lodgepole Aquifer Storage Project GW Prospects - Dahlgren (2001)
-  Late Paleozoic GW Development Areas - Richter and Huntoon (1982)
-  Late Paleozoic Aquifer System
-  0 to 5 Percent
-  5 to 10 Percent
-  10 to 15 Percent
-  15 to 20 Percent
-  20 to 25 Percent
-  25 to 30 Percent
-  GW Control Areas
-  County Boundaries



Platte River Basin Water Plan
Potential Groundwater Development Sites
South Platte Subbasin